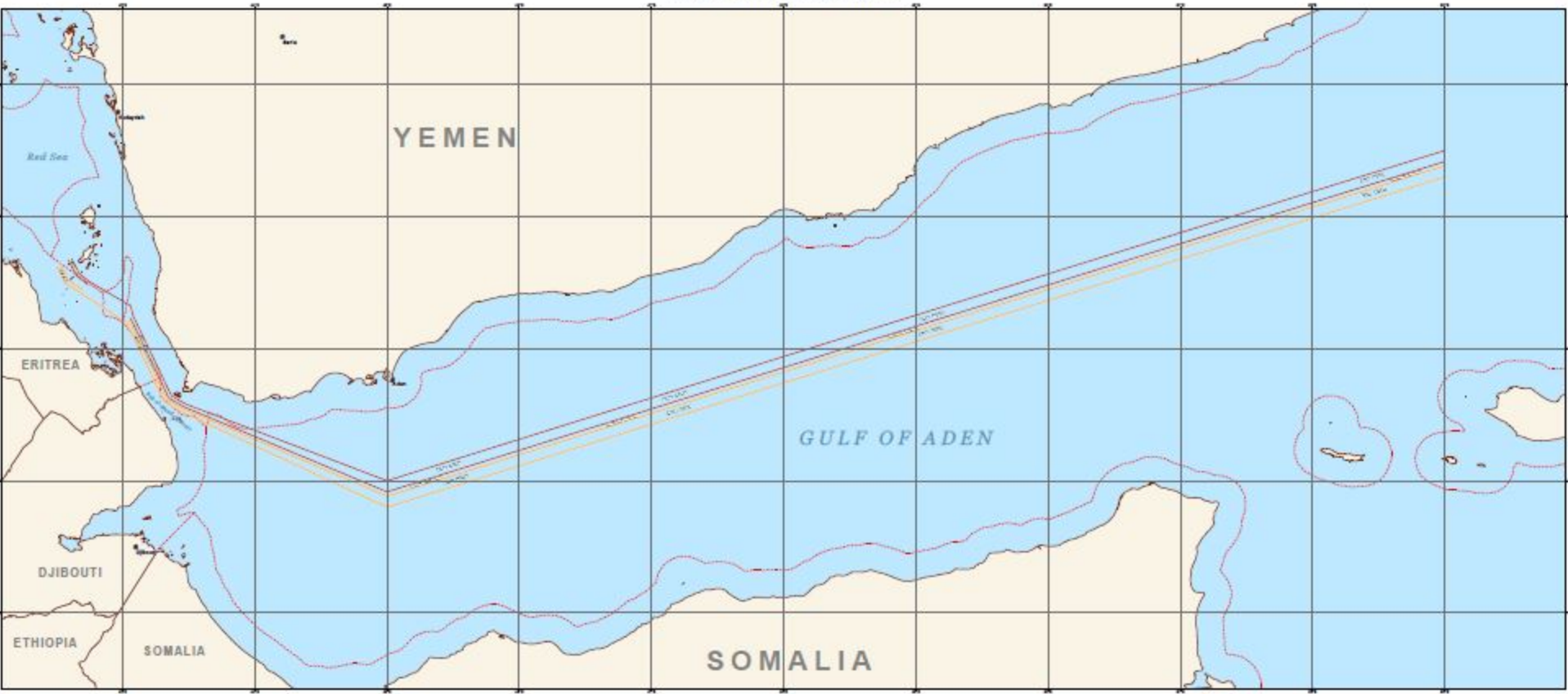



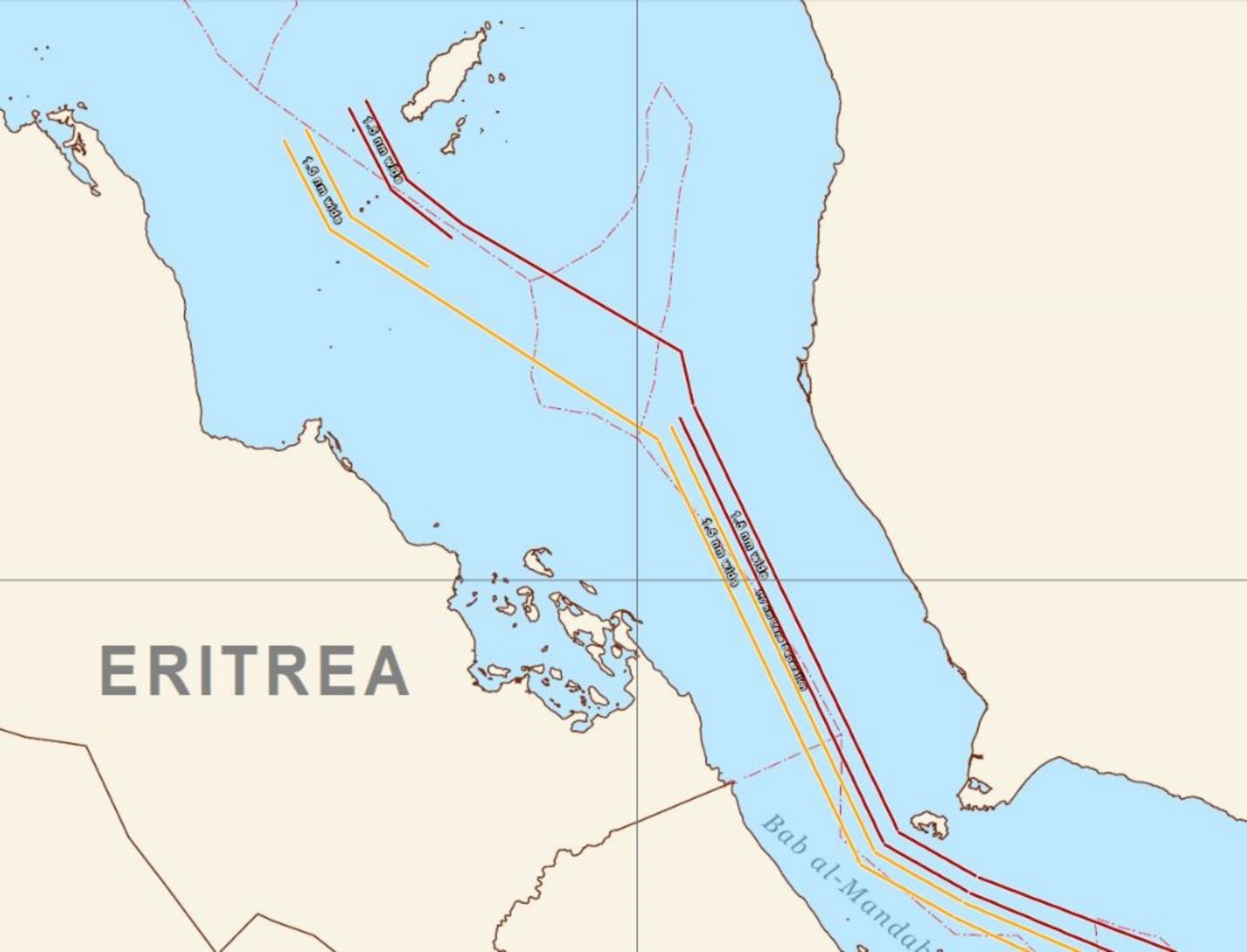
# GOA Maritime Chart



Produced by the National Geospatial Intelligence Agency (NSA)  
 COMNAV/CENT War Area Geospatial Support Team  
 Produced on 30 August 2017  
 817-08-1175  
 SMO: 118-028-010  
 2018 DigitalData, War/Nav Charts



THIS CHART REFERENCE MAP IS INTENDED FOR GENERAL PLANNING PURPOSES ONLY. NOT FOR USE WITH PRECISE DISTANCE OBSERVATIONS, TERRAINING OR NAVIGATION. BOUNDARY REPRESENTATION IS NOT NECESSARILY AUTHORITY.



ERITREA

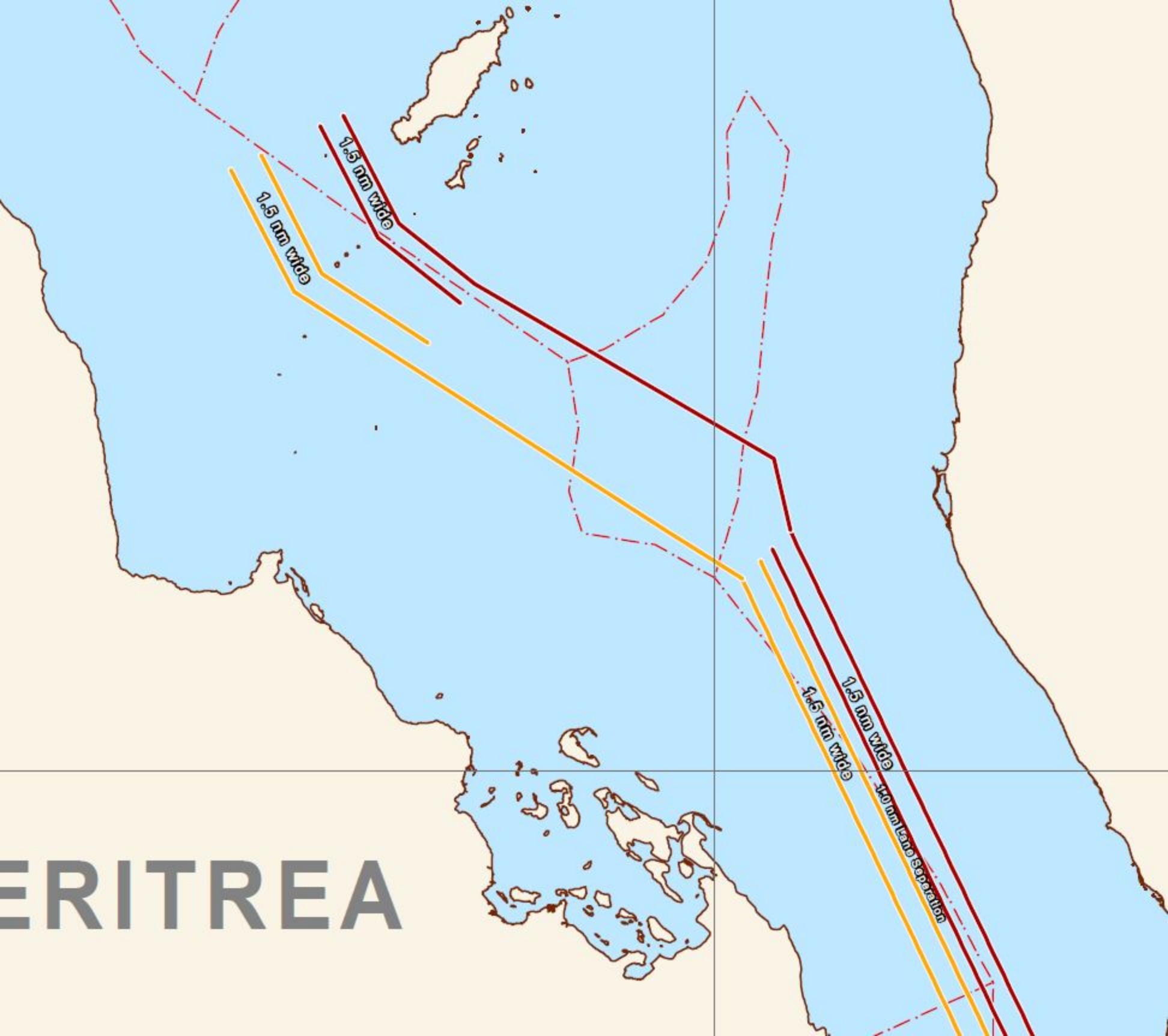
Bab al-Mandab

1.5 nm 2010

7.5 nm 2010

6.5 nm 2010

12.5 nm 2010



ERITREA

